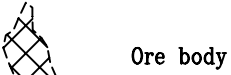


**LEGEND**

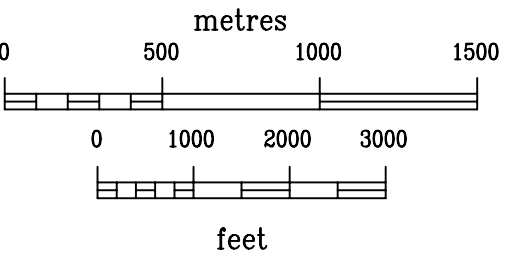
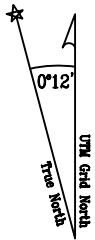
- Heavy mineral sample location
- 38 values shown in ppm arsenic
- < detection limit



**Heavy Mineral Arsenic Classifications**

- < 10
- 10-25
- 26-40
- 41-60
- >60

DRAWN:		August 22, 1997
REVISION DATE	REVISOR BY	REVISION
Jan. 26/98	RK	HM and BLEG data
Path:	\\389\GeocCase.dwg	



**DISCOVERY** Consultants

US - 1

**NEVADA GOLD PROJECT  
CASE HISTORY - MULE CANYON  
Heavy Mineral Sampling  
Arsenic Values**

Location:	Whirlwind Val.	Mining Jurisdiction:	Lander Co.
Datum:	NAD27	Map Ref.:	Mule Canyon
Project:	500	Date:	2009
Scale:	1:24,000	Drawn By:	RM
UTM:	11	Figure:	US1b